

Map No.

4

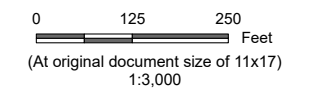
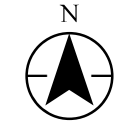
Title

Preliminary Project Layout

Client/Project 227708414

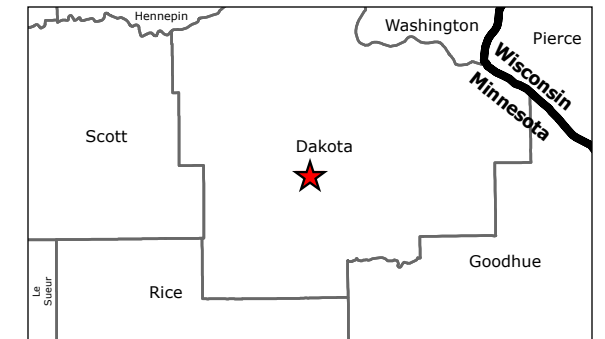
Castle Rock Solar LLC
Castle Rock BESS Project
MPUC Site Permit Application

Project Location Prepared by KJM on 2026-03-31
Castle Rock Township TR by KKM on 2026-03-12
Dakota Co., MN IR by JK on 2026-03-12



Legend

- BESS Project Site
- Proposed BESS Fence
- Proposed BESS Access Road
- Proposed BESS Container
- Proposed Future Augmentation Block
- 🏠 Nearby Residence
- Existing Transmission Line (POI)
- Participating Parcel
- Non-Participating Parcel
- Solar Array Project Layout**
- Solar Project Site
- Proposed Gen-Tie
- Proposed Collection Line
- Proposed Fence
- Proposed Inverter Pad
- Proposed Solar Array
- Proposed Access Road
- Proposed Switchyard
- Proposed O&M Facility
- Proposed Laydown Yard
- Proposed Stormwater Pond
- Proposed Substation



Notes
1. Coordinate System: NAD 1983 StatePlane Minnesota South FIPS 2203 Feet
2. Data Sources: Stantec, Castle Rock Solar LLC, Dakota Co., HIFLD, MnGeo, MnDOT
3. Background: 2023 NAIP



U:\227708414\03_data\gis_cad\gis\ArcPro\227708414_Castle_Rock_MPUC_BEES_SPA.aprx Revised: 2026-03-31 By: kjmueller

Disclaimer: This document has been prepared based on information provided by others as cited in the Notes section. Stantec has not verified the accuracy and/or completeness of this information and shall not be responsible for any errors or omissions which may be incorporated herein as a result. Stantec assumes no responsibility for data supplied in electronic format, and the recipient accepts full responsibility for verifying the accuracy and completeness of the data.